

















## LEGEND

-  Airports
-  Mountains and Hills
-  US Highways
-  State Highways
-  Roads - Public (VTrans)
  -  Interstate Highway
  -  US Highway
  -  State Highway
  -  Local road
  -  Other road
  -  Legal trail
-  Roads - Private (E911)
-  Driveways
-  Rail Lines
-  Town Boundaries
-  County Boundaries

## NOTES

This map was created with the VT Interactive Map Viewer.

0.32 0 0.16 0.32 Miles

WGS\_1984\_Web\_Mercator\_Auxiliary\_Sphere 1" = 833 Ft. 1cm = 100 Meters  
THIS MAP IS NOT TO BE USED FOR NAVIGATION

1:10,000

July 1, 2025



DISCLAIMER: This map is for general reference only. Data layers that appear on this map may or may not be accurate, current, or otherwise reliable. VCGI and the State of Vermont make no representations of any kind, including but not limited to, the warranties of merchantability, or fitness for a particular use, nor are any such warranties to be implied with respect to the data on this map. © Vermont Center For Geographic Information